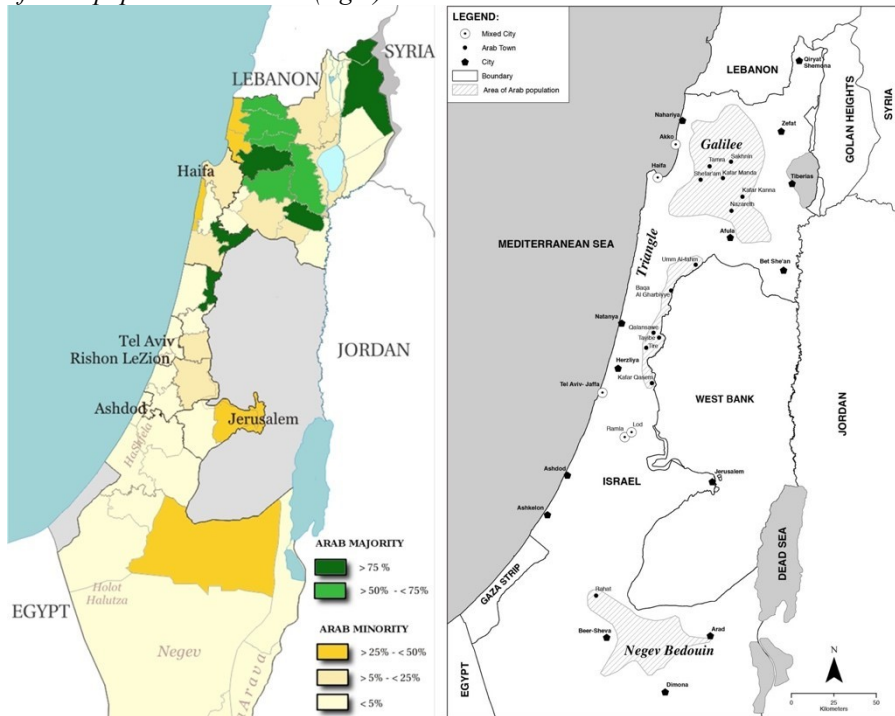


# Urban spaces as mirrors of multiple social identities: the Palestinian people of Israel

Alessandra Terenzi, Matteo Colleoni\*

## Supplementary materials

Fig. 1 - Different densities of Arab population of Israel in 2000 (left). Distribution of Arab population in Israel (right)



Source: Khamaisi, 2013

\* Università Milano-Bicocca, [alessandra.terenzi@unimib.it](mailto:alessandra.terenzi@unimib.it), [matteo.colleoni@unimib.it](mailto:matteo.colleoni@unimib.it).

*Fig. 2 - An abandoned area of Ramleh*



*Source: photo by A. Terenzi*

*Fig. 3 - Map of peripheral districts of Ramleh: 1. Jawarish (Muslim Arabs); 2. Ganei Dan (Jews coming from former Soviet Union in the '90s); 3. Kfar Ha Beduim (Muslim Arab Bedouins); 4. Yefe Knof (Mizrahi Jews and Arabs)*



*Source: elaboration of A. Terenzi*

*Fig. 4 - Jawarish neighbourhood in Ramleh (above) and Yefe Knof neighbourhood (below)*



*Source: elaboration of A. Terenzi*

*Fig. 5 - Photos of the wall dividing Jawarish from the other neighbourhoods in Ramleh*



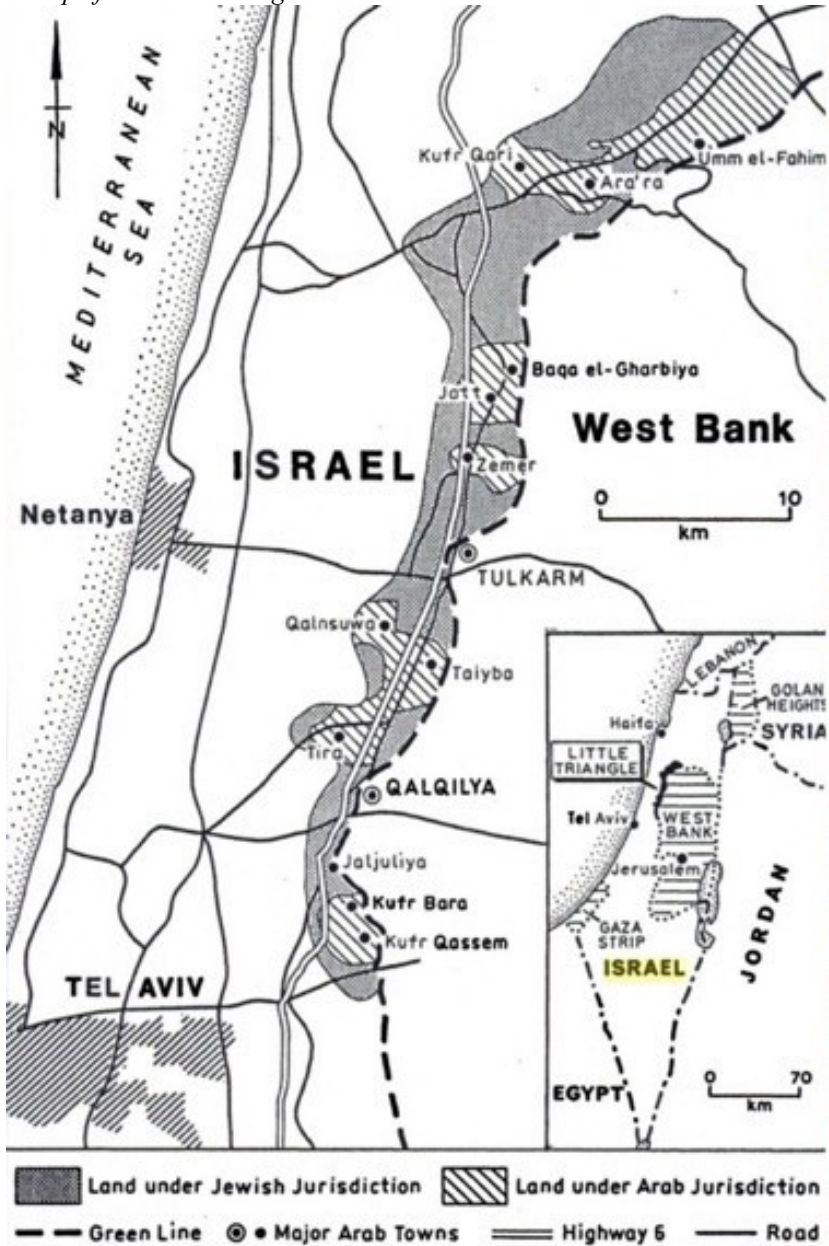
*Source: A. Terenzi*

*Fig. 6 - View of Umm Al-Fahm*



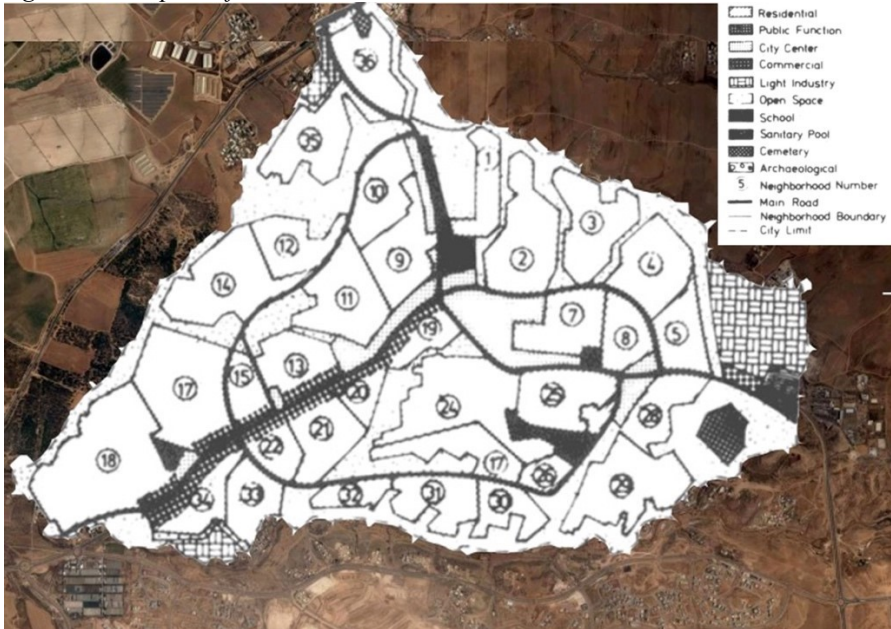
*Source: Moataz Tawfek Egbaria*

Fig. 7 - Map of the Little Triangle in northern Israel



Source: Khamaisi, 2013

Fig. 8 - Masterplan of Rahat, 1972



Source: Elaboration of A. Terenzi